

SD127b

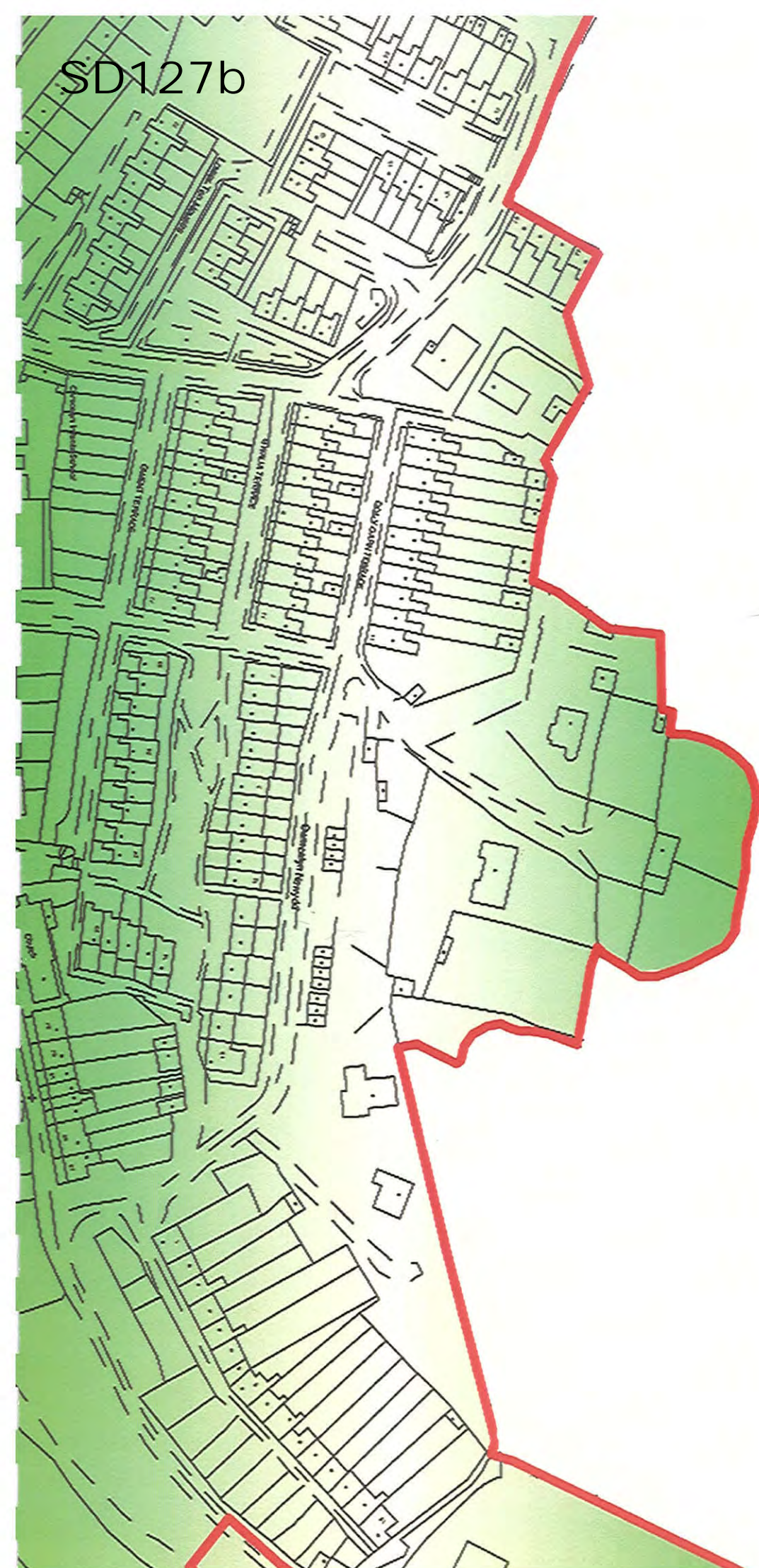


Blaenau Gwent County Borough Council Unitary Development Plan

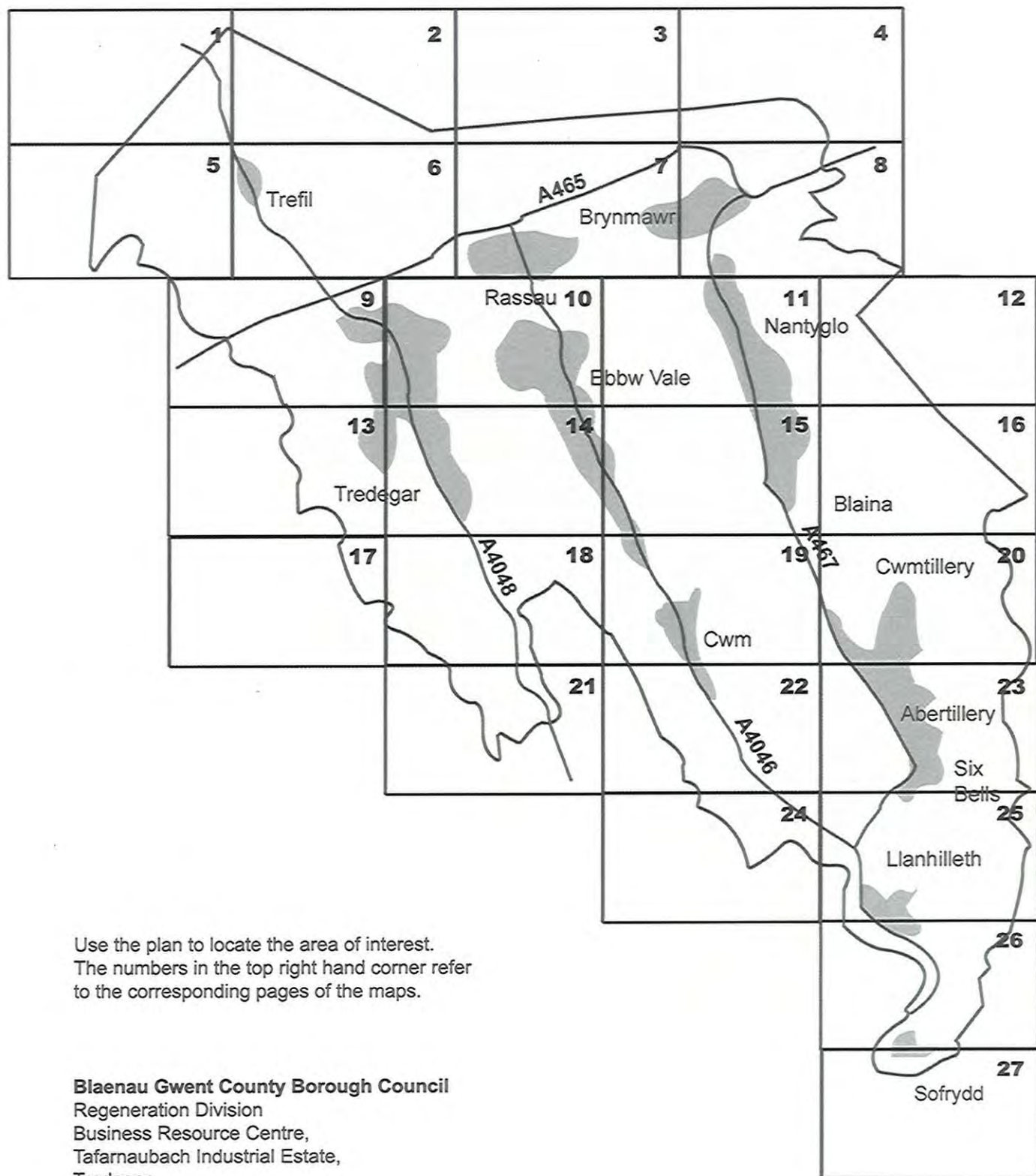
Adopted July 2006



Proposals Maps



County Borough of Blaenau Gwent
Guide to Maps



Use the plan to locate the area of interest.
 The numbers in the top right hand corner refer
 to the corresponding pages of the maps.

Blaenau Gwent County Borough Council
 Regeneration Division
 Business Resource Centre,
 Tafarnbach Industrial Estate,
 Tredegar.
 Blaenau Gwent
 NP22 3AA

SITE SPECIFIC PROPOSALS
 (EACH PROPOSAL IS INDIVIDUALLY
 IDENTIFIED ON THE PROPOSALS MAP)

H2 HOUSING	commitment	
	proposal	
E2 INDUSTRIAL	commitment	
	proposal	
T3 MAJOR HIGHWAY SCHEMES		
T6 RAIL HALTS		
T9 CYCLEROUTE		
S9 RETAIL / OFFICE		
S10 CAR PARKS		
C3 EDUCATION FACILITIES		
R4 PLAY AREA PROVISION		
R5 PLAYING FIELDS & OUTDOOR RECREATION		

**POLICIES OPERATING
 IN DEFINED AREAS**

EN10 HISTORIC PARKS GARDENS & WOODLANDS	
EN18 SPECIAL LANDSCAPE AREAS	
EN19 LOCAL LANDSCAPE AREAS	
EN23 GREEN WEDGES	
EN24 WOODLAND & TREES	
EN25 LAND RECLAMATION	
T2(A) HEADS OF THE VALLEYS DUALLING	
UNITARY DEVELOPMENT PLAN BOUNDARY	
DEFINED URBAN AREA	
CENTRAL SHOPPING AREA	
CORUS REGENERATION AREA	
TREFIL BUFFER ZONE	
OUTSIDE MINERAL EXCLUSION ZONE	

**BLAENAU GWENT
 UNITARY DEVELOPMENT PLAN
 PROPOSALS MAPS**



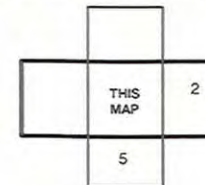
BLAENAU GWENT UNITARY DEVELOPMENT PLAN

1996 - 2011

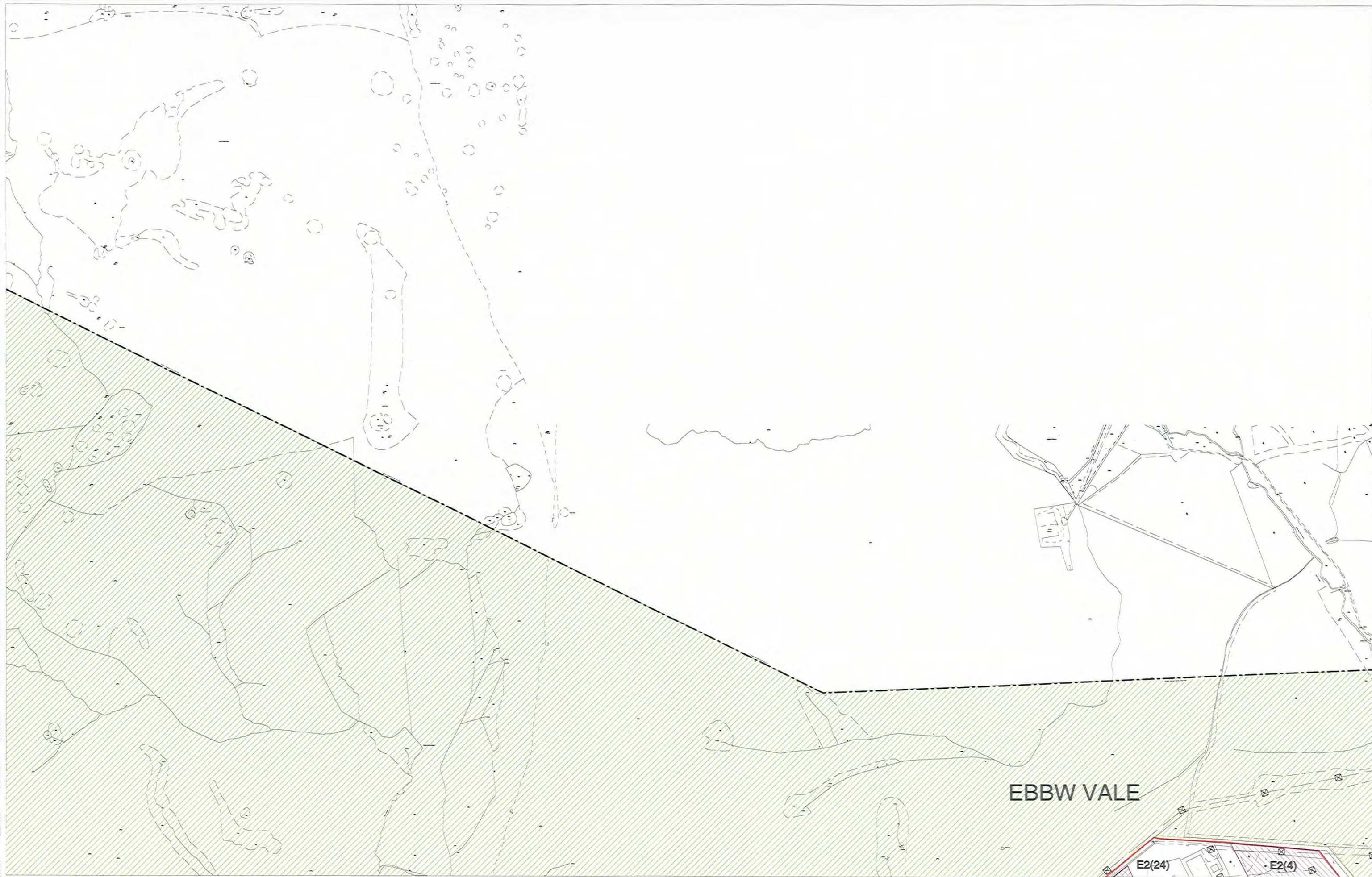


SCALE: 1:8000

MAP REF: SO1113



MAP 1

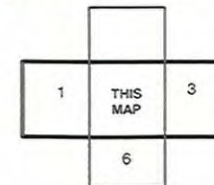


BLAENAU GWENT UNITARY DEVELOPMENT PLAN

1996 - 2011



SCALE: 1:8000
MAP REF: SO1413



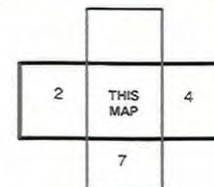
MAP 2



BLAENAU GWENT UNITARY DEVELOPMENT PLAN
1996 - 2011



SCALE: 1:8000
MAP REF: SO1713



MAP 3

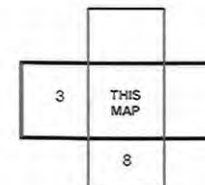


BLAENAU GWENT UNITARY DEVELOPMENT PLAN

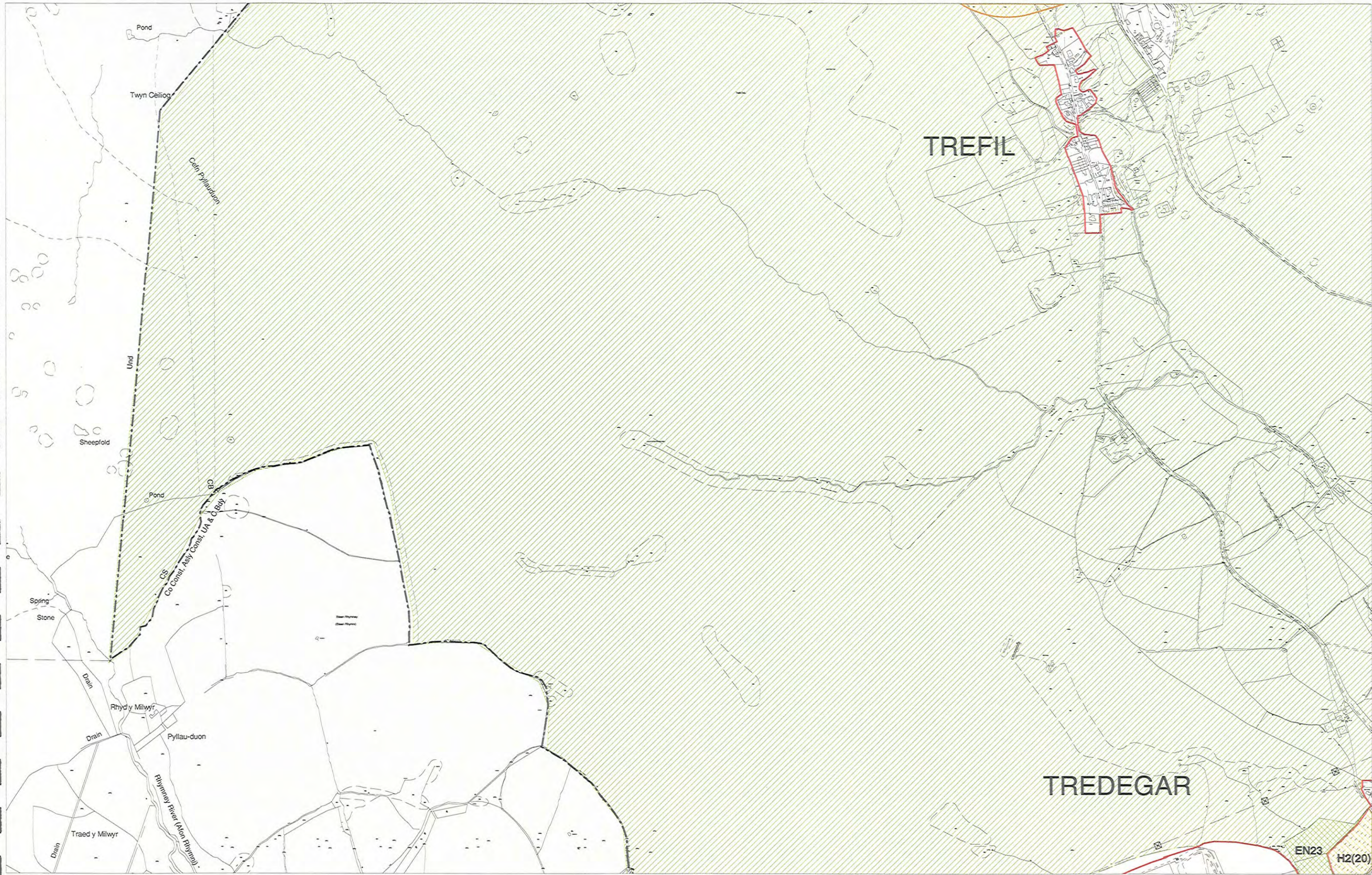
1996 - 2011



SCALE: 1:8000
MAP REF: SO2013



MAP 4



BLAENAU GWENT UNITARY DEVELOPMENT PLAN

1996 - 2011



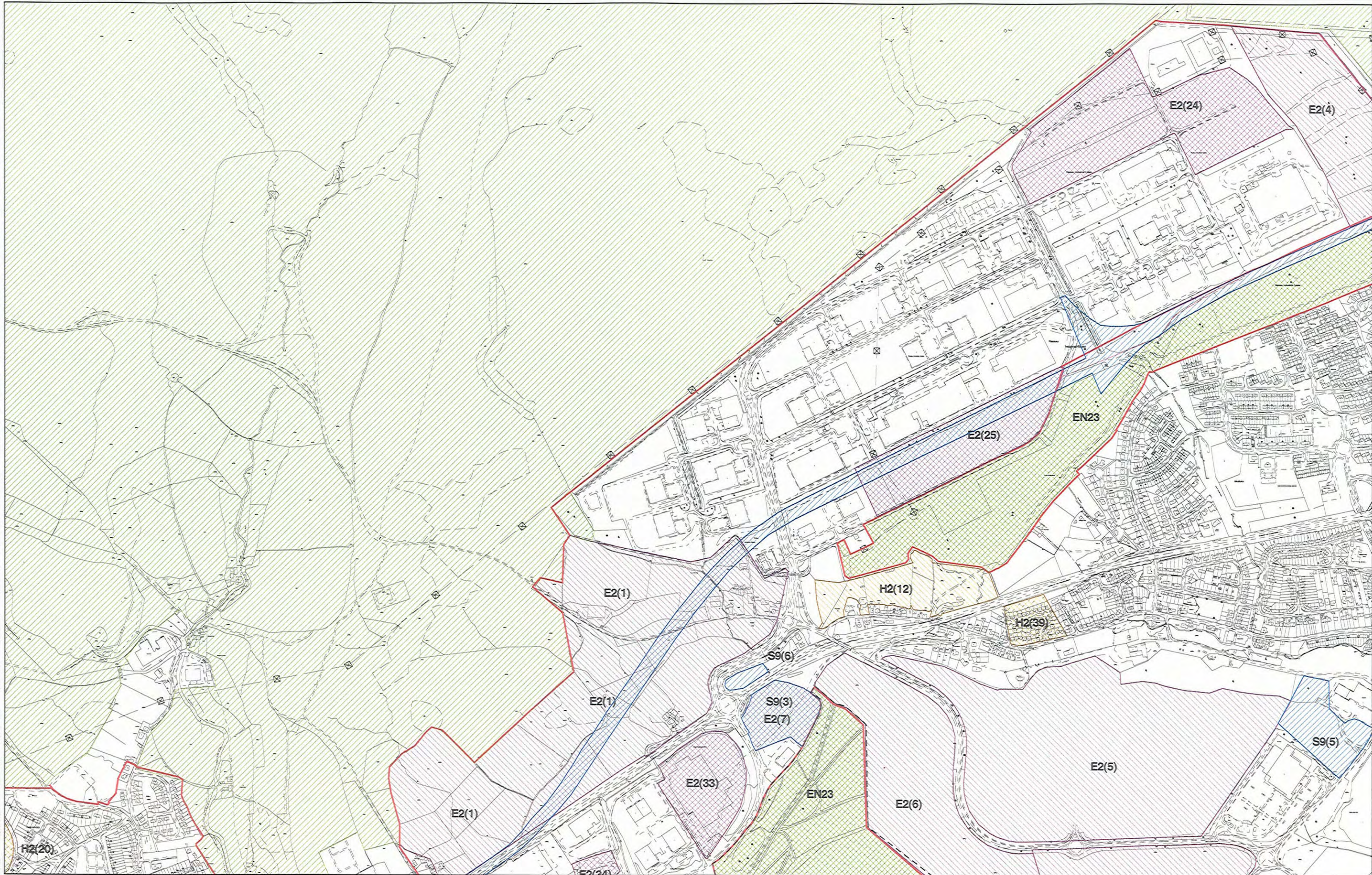
SCALE: 1:8000

MAP REF: SO1111



1	
THIS MAP	6
9	

MAP 5



BLAENAU GWENT UNITARY DEVELOPMENT PLAN

1996 - 2011



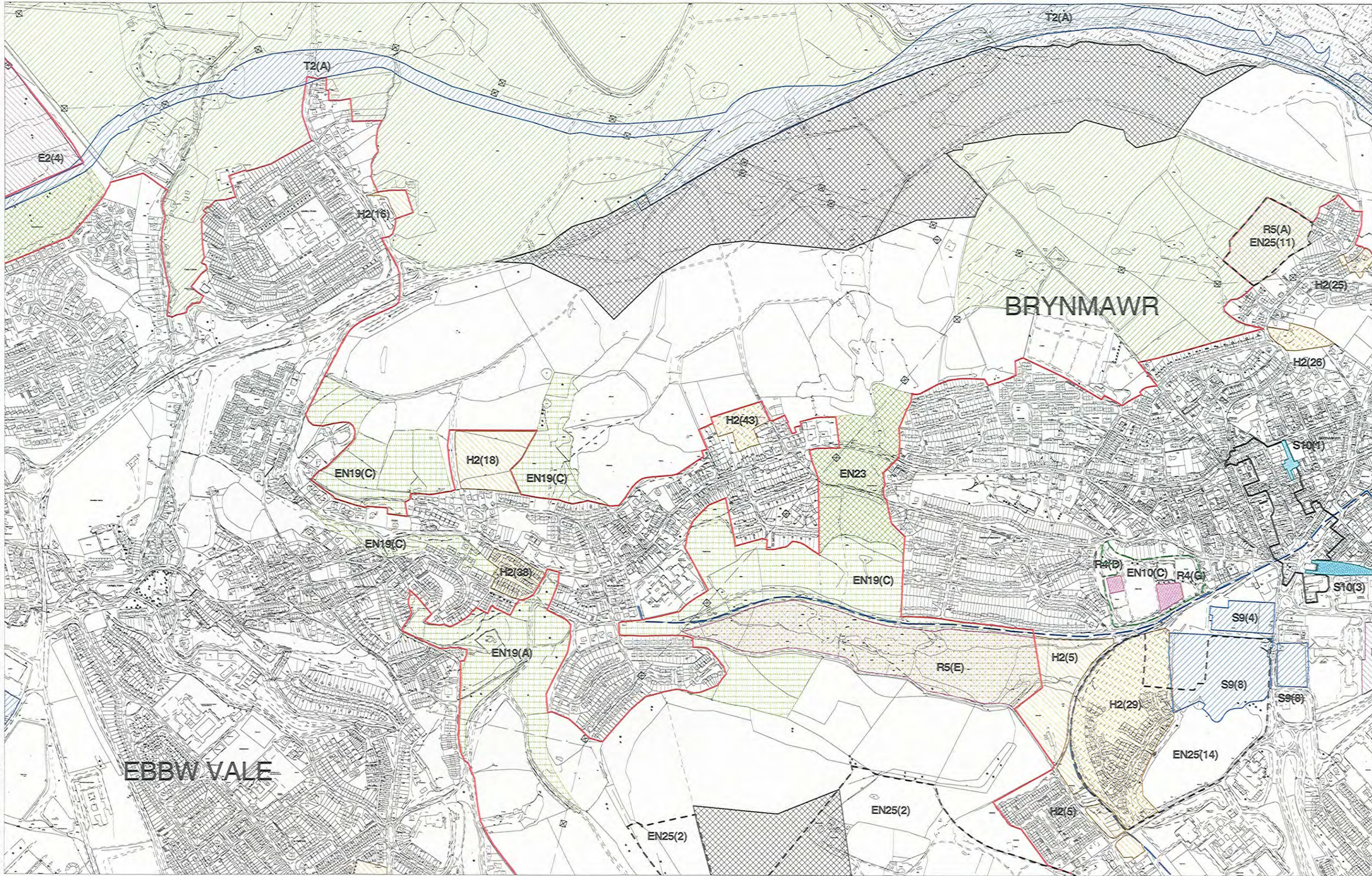
SCALE: 1:8000
MAP REF: SO1412



	2	
5	THIS MAP	7
	9 & 10	

MAP 6

Reproduced from the Ordnance Survey Mapping with the permission of Her Majesty's Stationary Office (C) Crown Copyright. Unauthorised reproduction infringes Crown Copyright and may lead to prosecution or civil proceedings. BGCBC Licence No. LA09002L



BLAENAU GWENT UNITARY DEVELOPMENT PLAN

1996 - 2011



SCALE: 1:8000

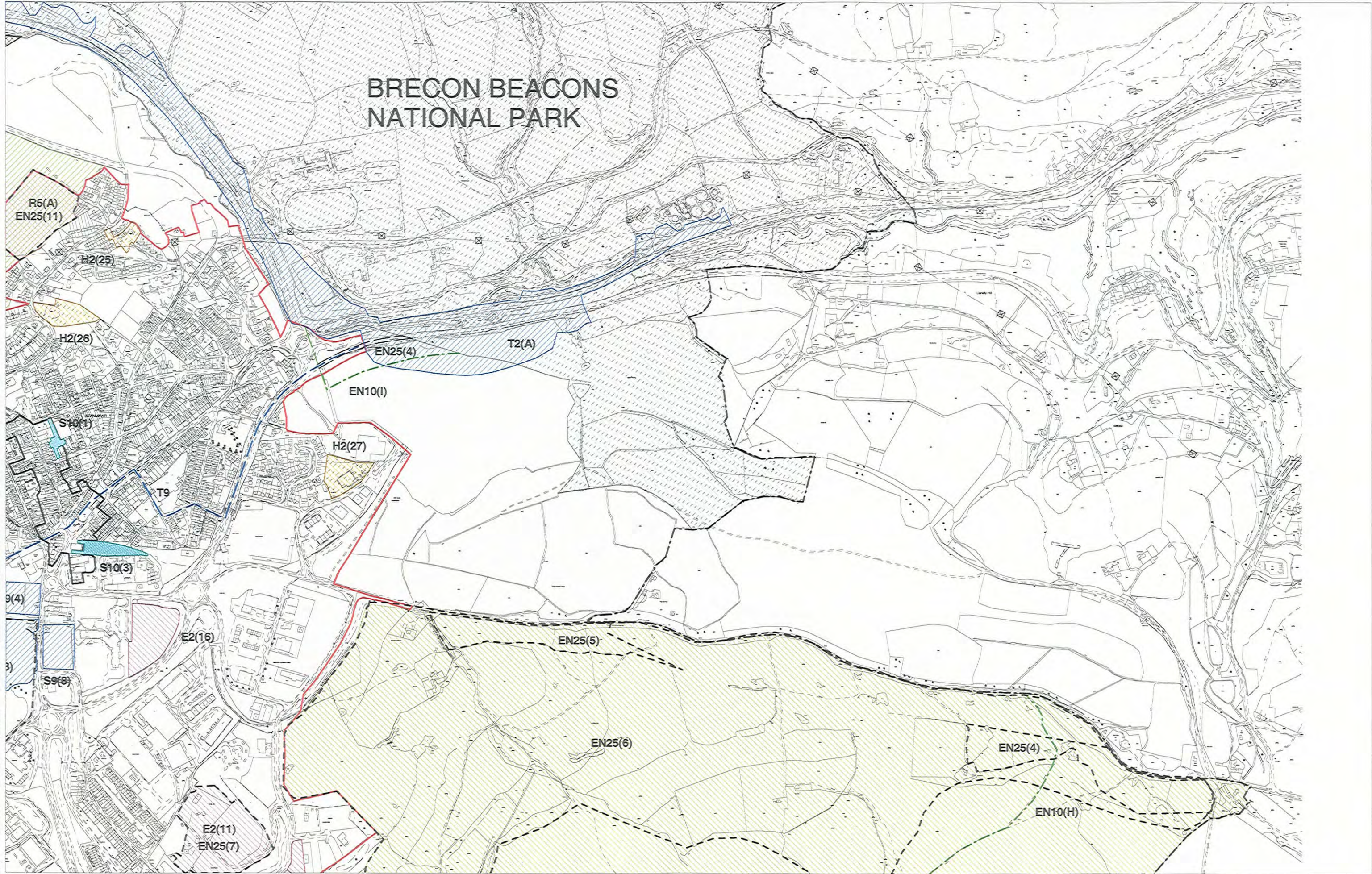
MAP REF: SO1711



	3	
6	THIS MAP	8
	10 & 11	

MAP 7

BRECON BEACONS NATIONAL PARK



BLAENAU GWENT UNITARY DEVELOPMENT PLAN

1996 - 2011

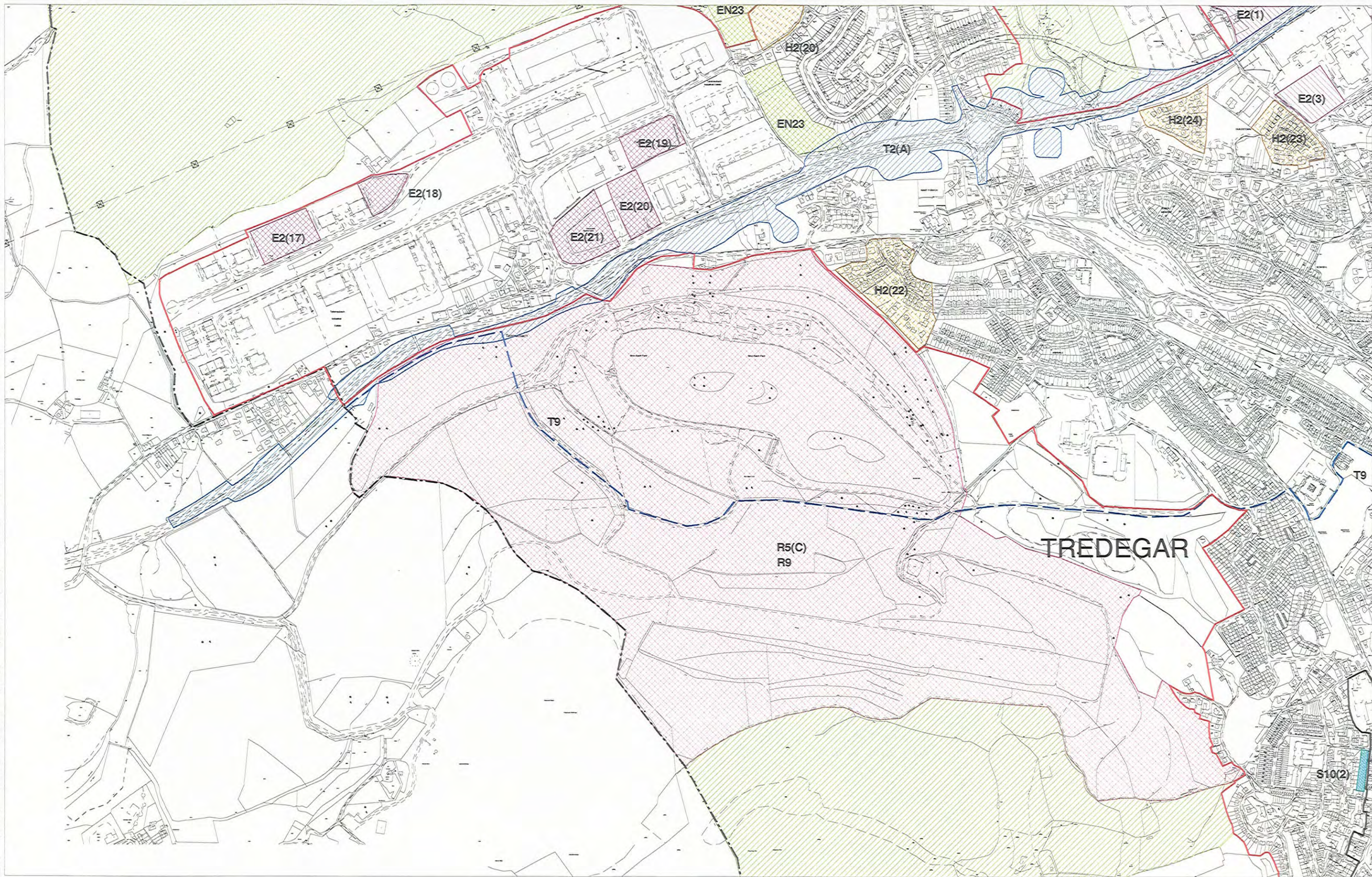


SCALE: 1:8000
MAP REF: SO2011



	4	
7	THIS MAP	
	11 & 12	

MAP 8



BLAENAU GWENT UNITARY DEVELOPMENT PLAN

1996 - 2011

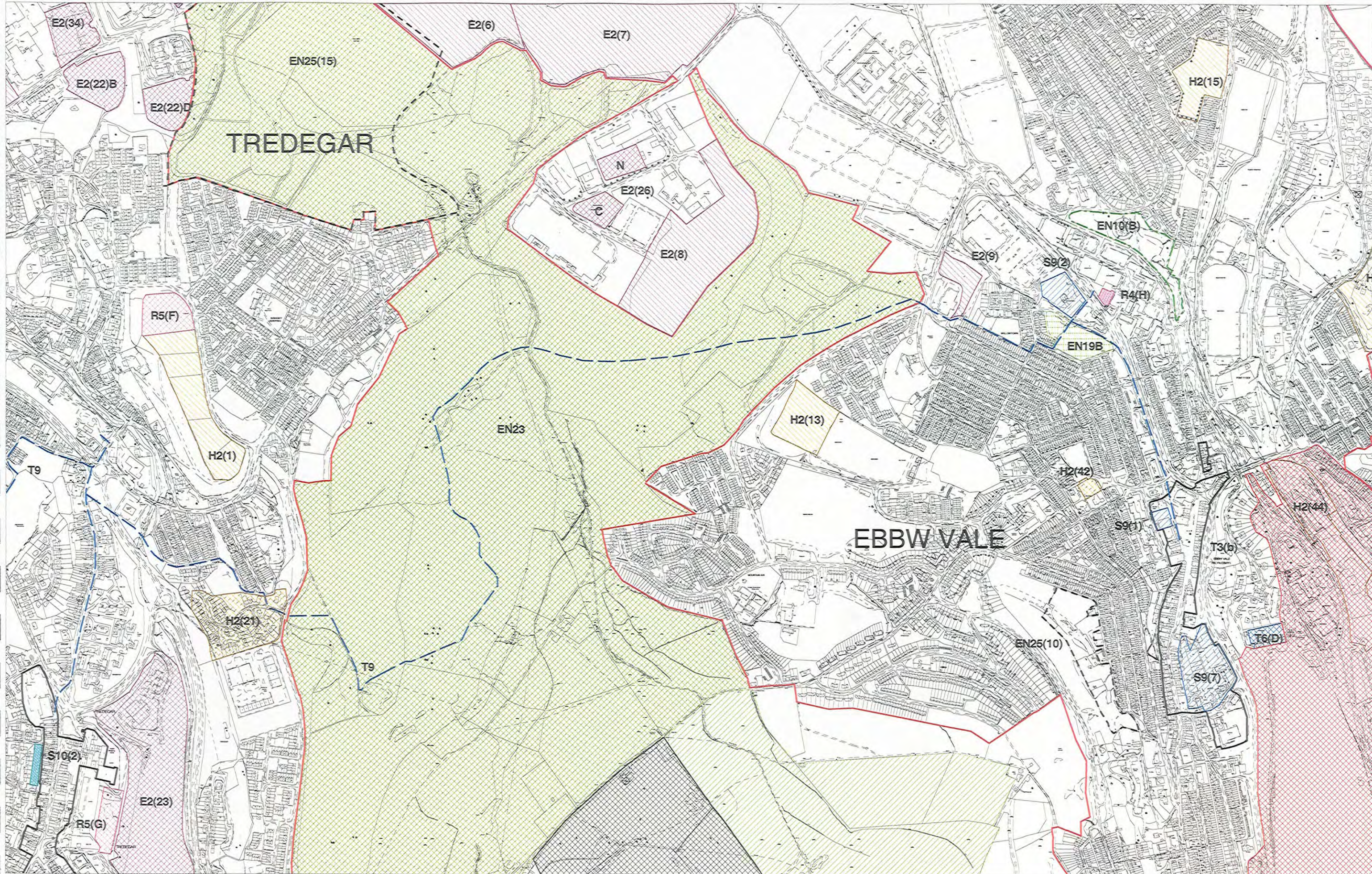


SCALE: 1:8000
MAP REF: SO1209



	5 & 6	
	THIS MAP	10
	13	

MAP 9



BLAENAU GWENT UNITARY DEVELOPMENT PLAN

1996 - 2011

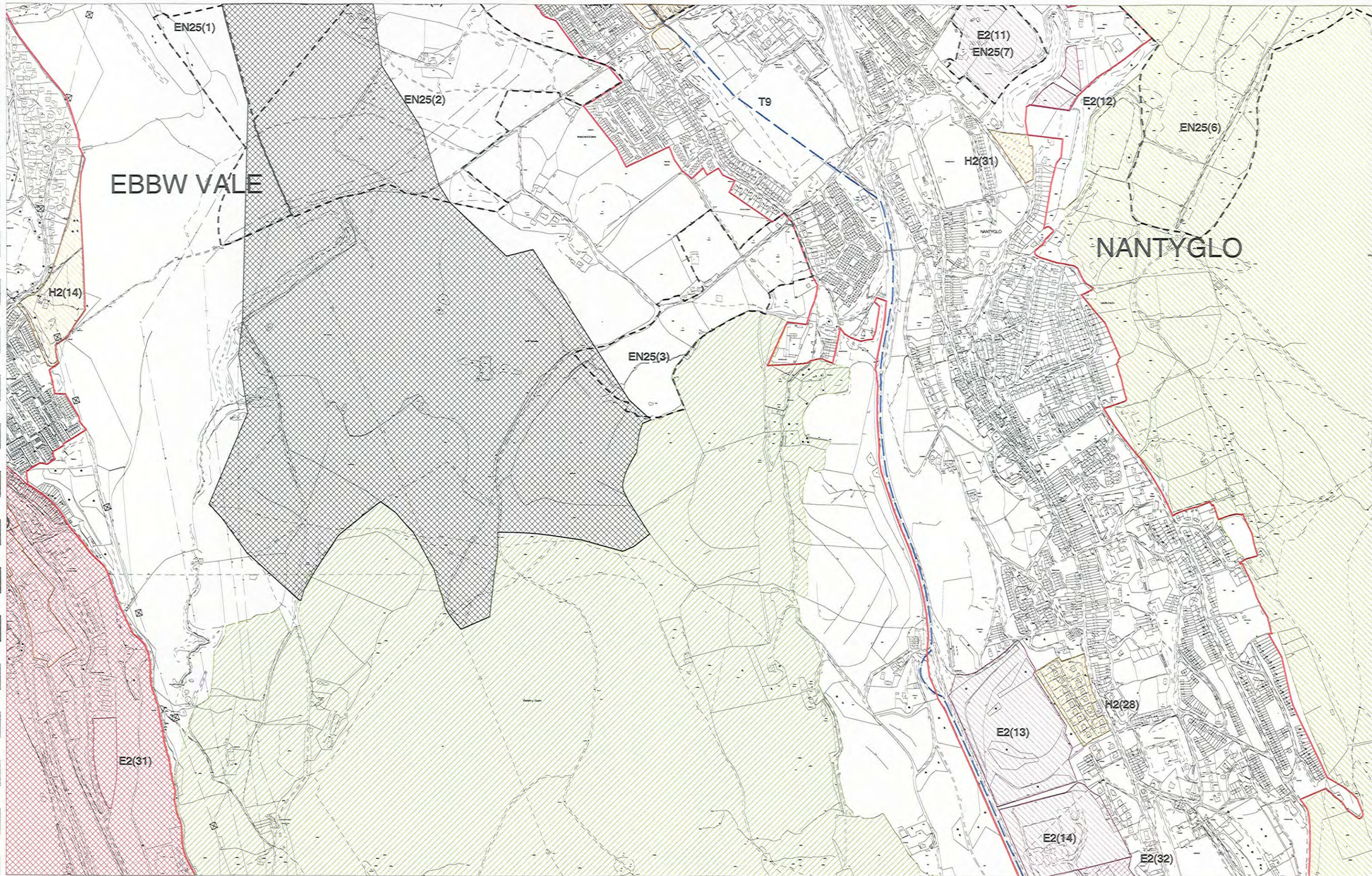


SCALE: 1:8000
MAP REF: SO1509



	6 & 7	
9	THIS MAP	11
	14	

MAP 10



BLAENAU GWENT UNITARY DEVELOPMENT PLAN

1996 - 2011



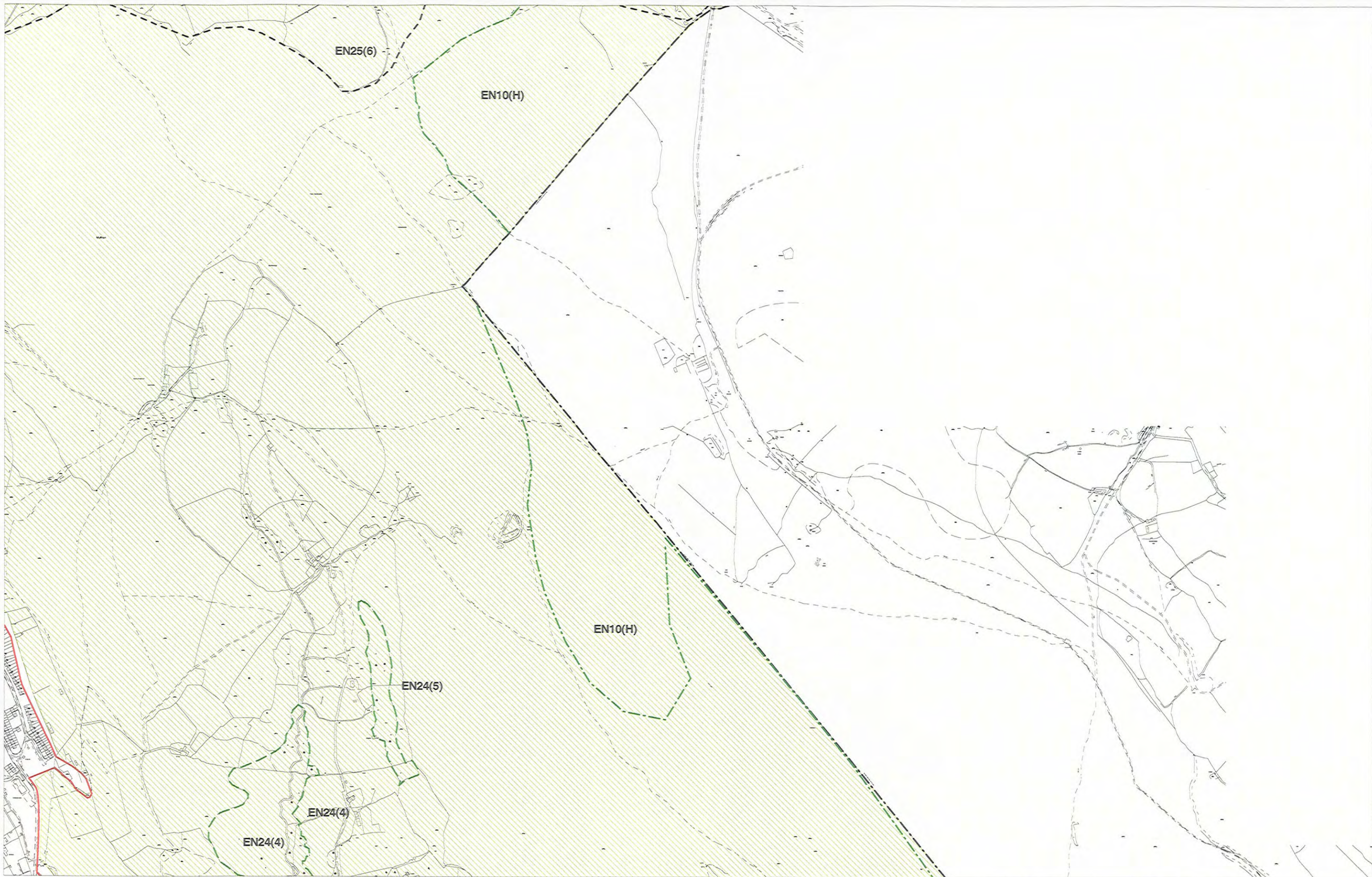
SCALE: 1:8000

MAP REF: SO1810



	7 & 8	
10	THIS MAP	12
	15	

MAP 11



BLAENAU GWENT UNITARY DEVELOPMENT PLAN
1996 - 2011

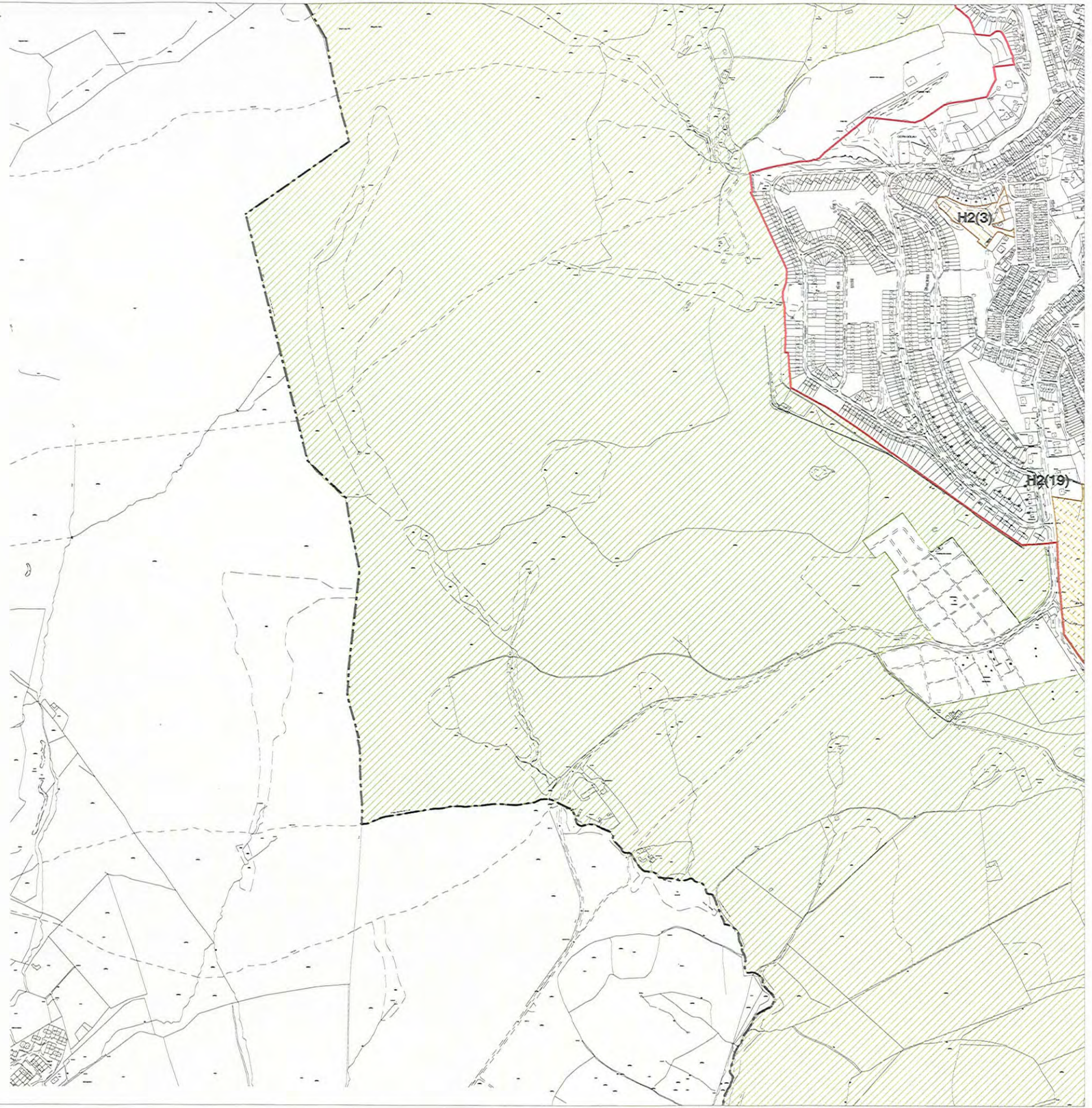


SCALE: 1:8000
MAP REF: SO2109



	8	
11	THIS MAP	
	16	

MAP 12



BLAENAU GWENT UNITARY DEVELOPMENT PLAN

1996 - 2011

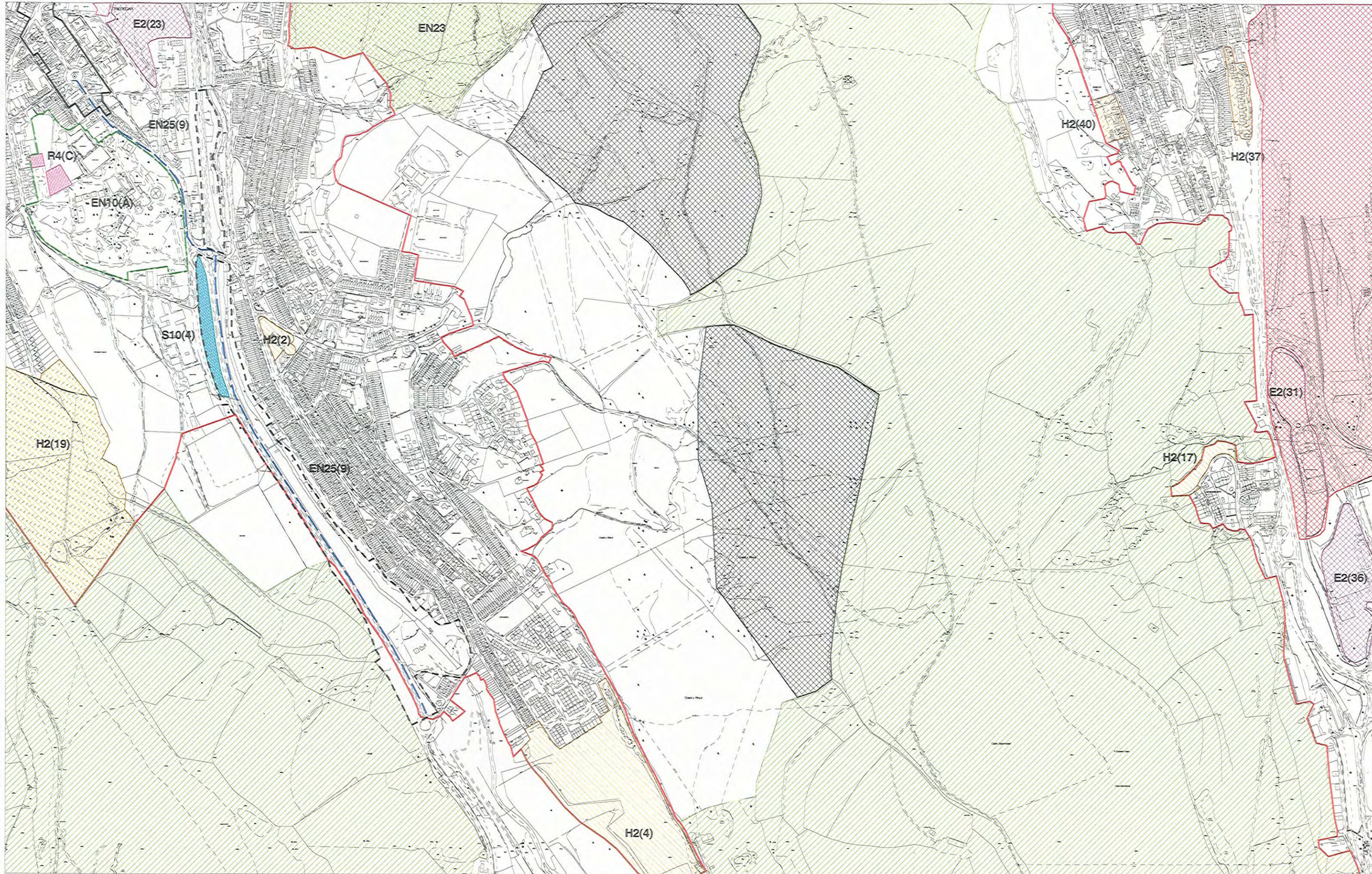


SCALE: 1:8000
MAP REF: SO1208



9		
	THIS MAP	14
	17	

MAP 13



BLAENAU GWENT UNITARY DEVELOPMENT PLAN

1996 - 2011

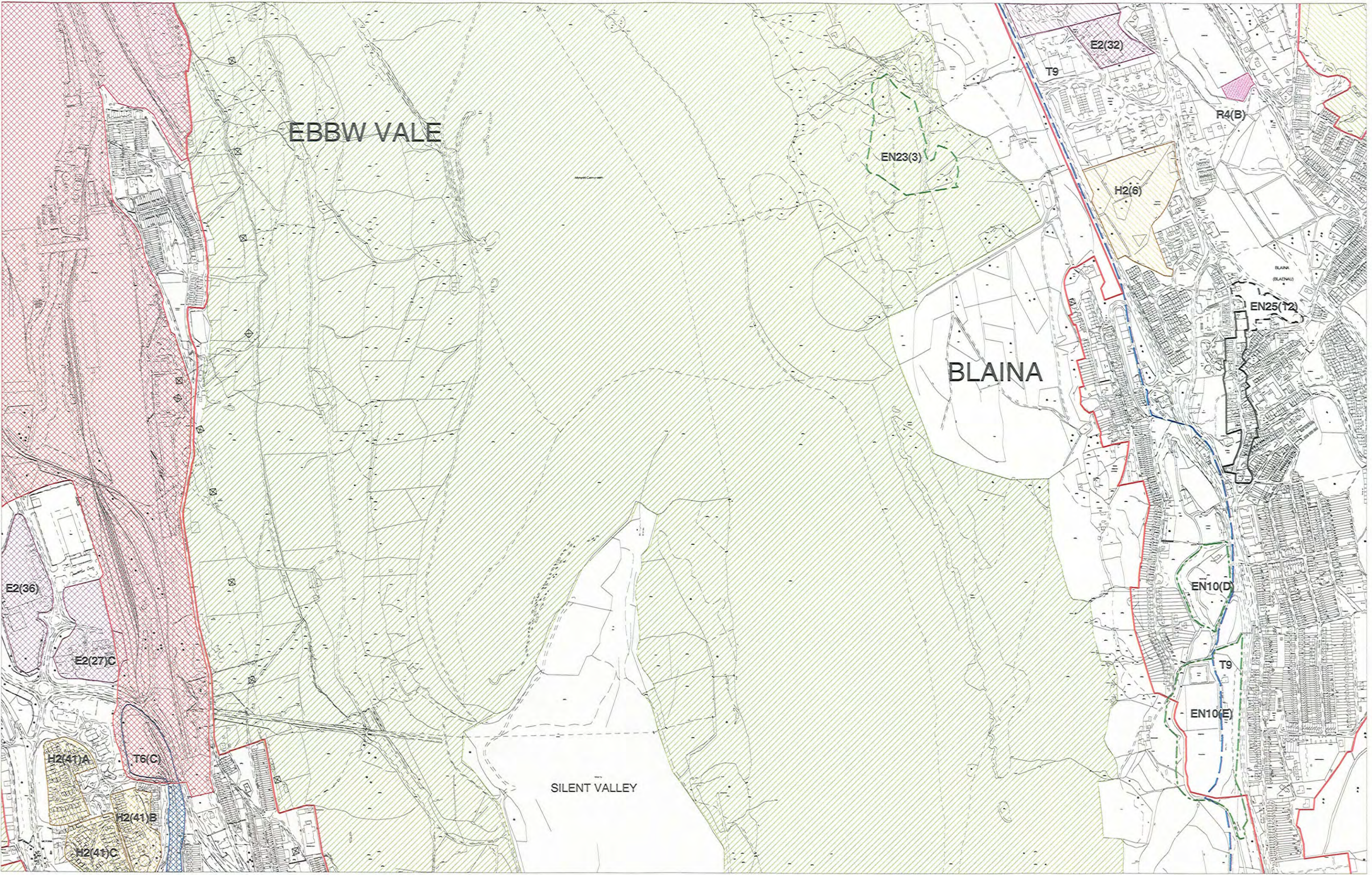


SCALE: 1:8000
MAP REF: SO1507



	10	
13	THIS MAP	15
	18	

MAP 14



BLAENAU GWENT UNITARY DEVELOPMENT PLAN

1996 - 2011

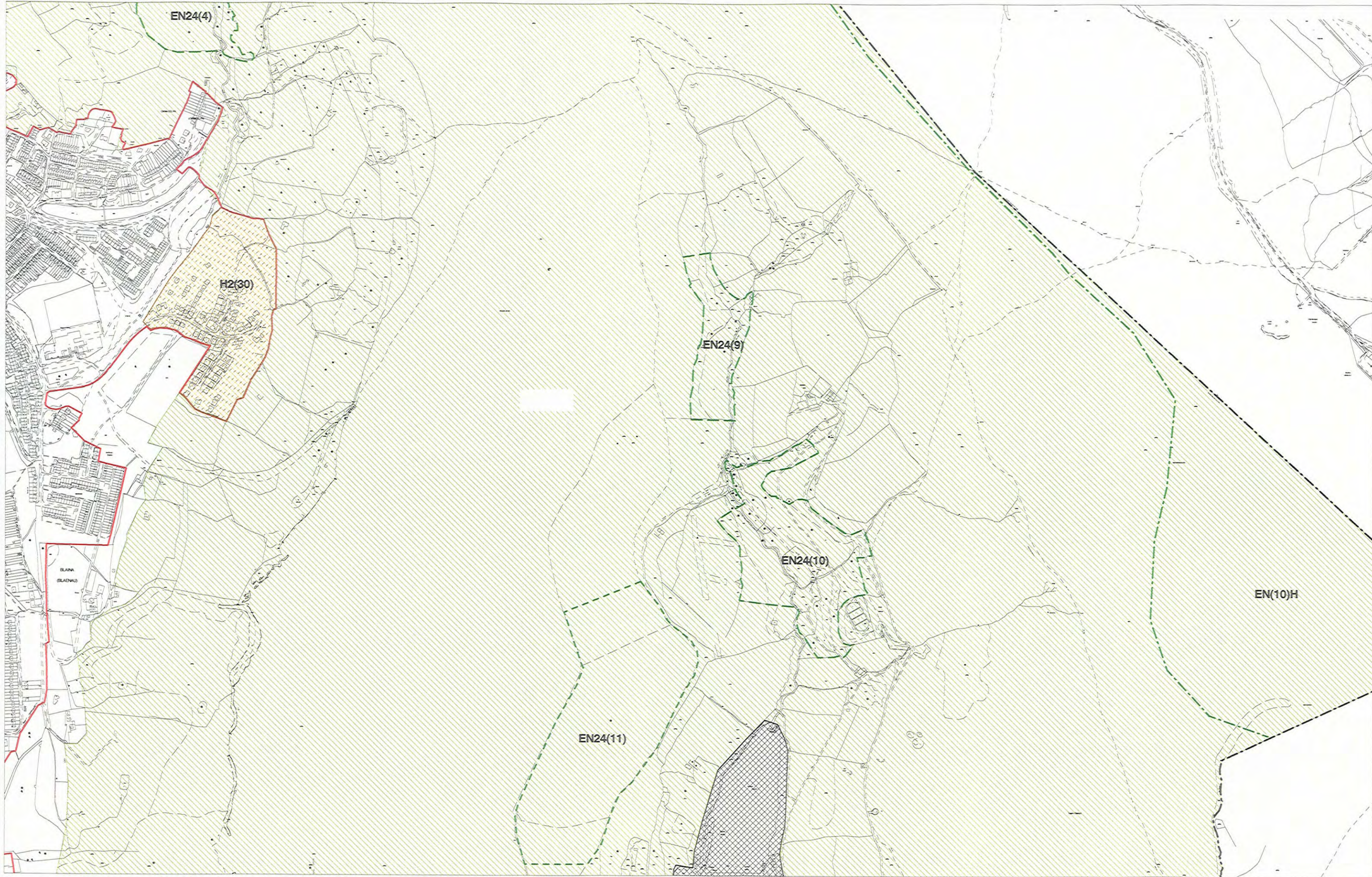


SCALE: 1:8000
MAP REF: SO1808



	11	
14	THIS MAP	16
	19	

MAP 15



BLAENAU GWENT UNITARY DEVELOPMENT PLAN

1996 - 2011



SCALE: 1:8000
MAP REF: SO2108



	12	
15	THIS MAP	
	20	

MAP 16

Reproduced from the Ordnance Survey Mapping with the permission of Her Majesty's Stationary Office (C) Crown Copyright. Unauthorised reproduction infringes Crown Copyright and may lead to prosecution or civil proceedings. BGCBC Licence No. LA09002L

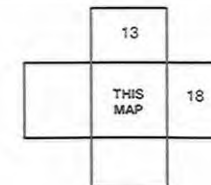


BLAENAU GWENT UNITARY DEVELOPMENT PLAN

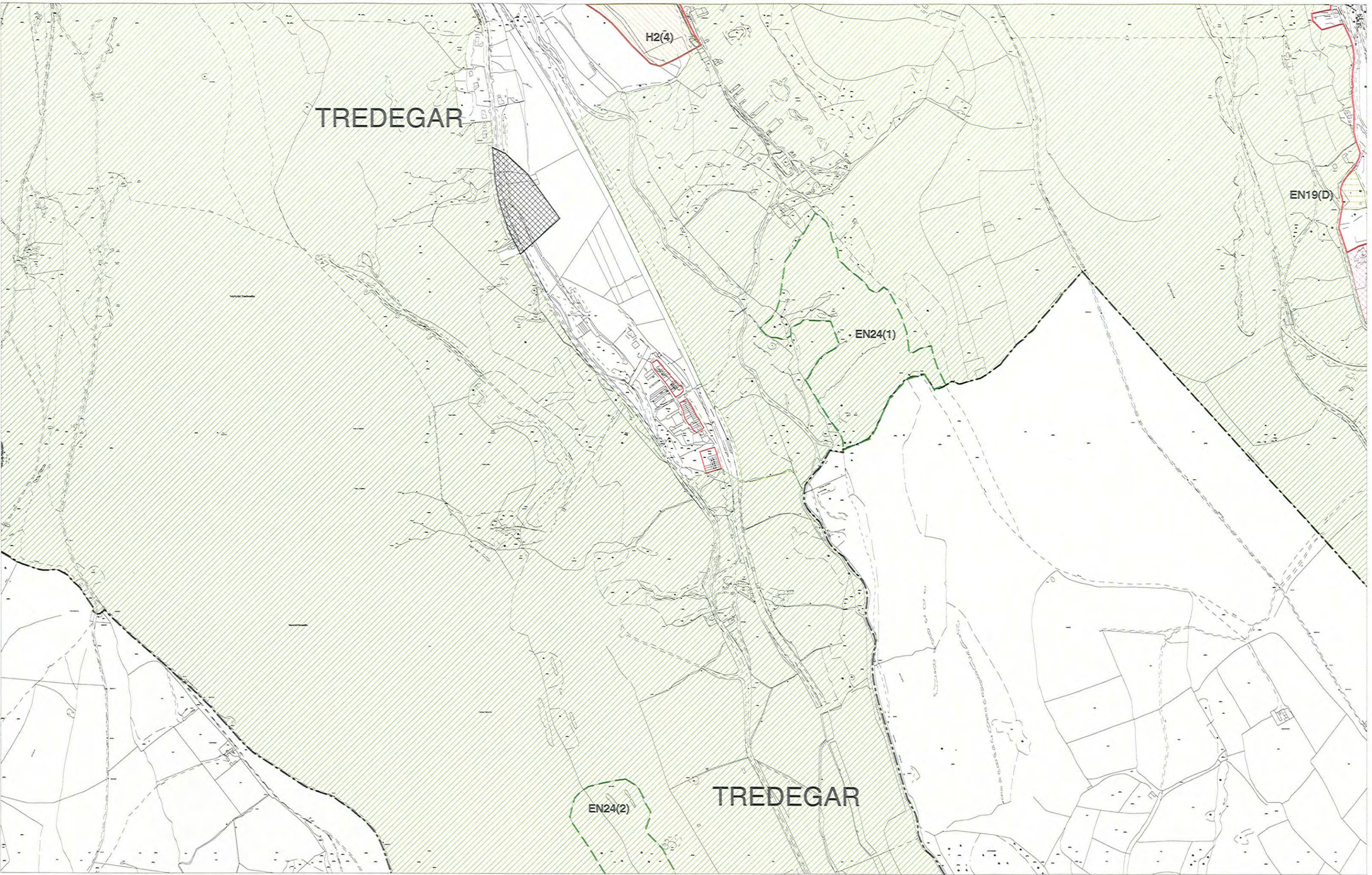
1996 - 2011



SCALE: 1:8000
MAP REF: SO1206



MAP 17



BLAENAU GWENT UNITARY DEVELOPMENT PLAN
 1996 - 2011

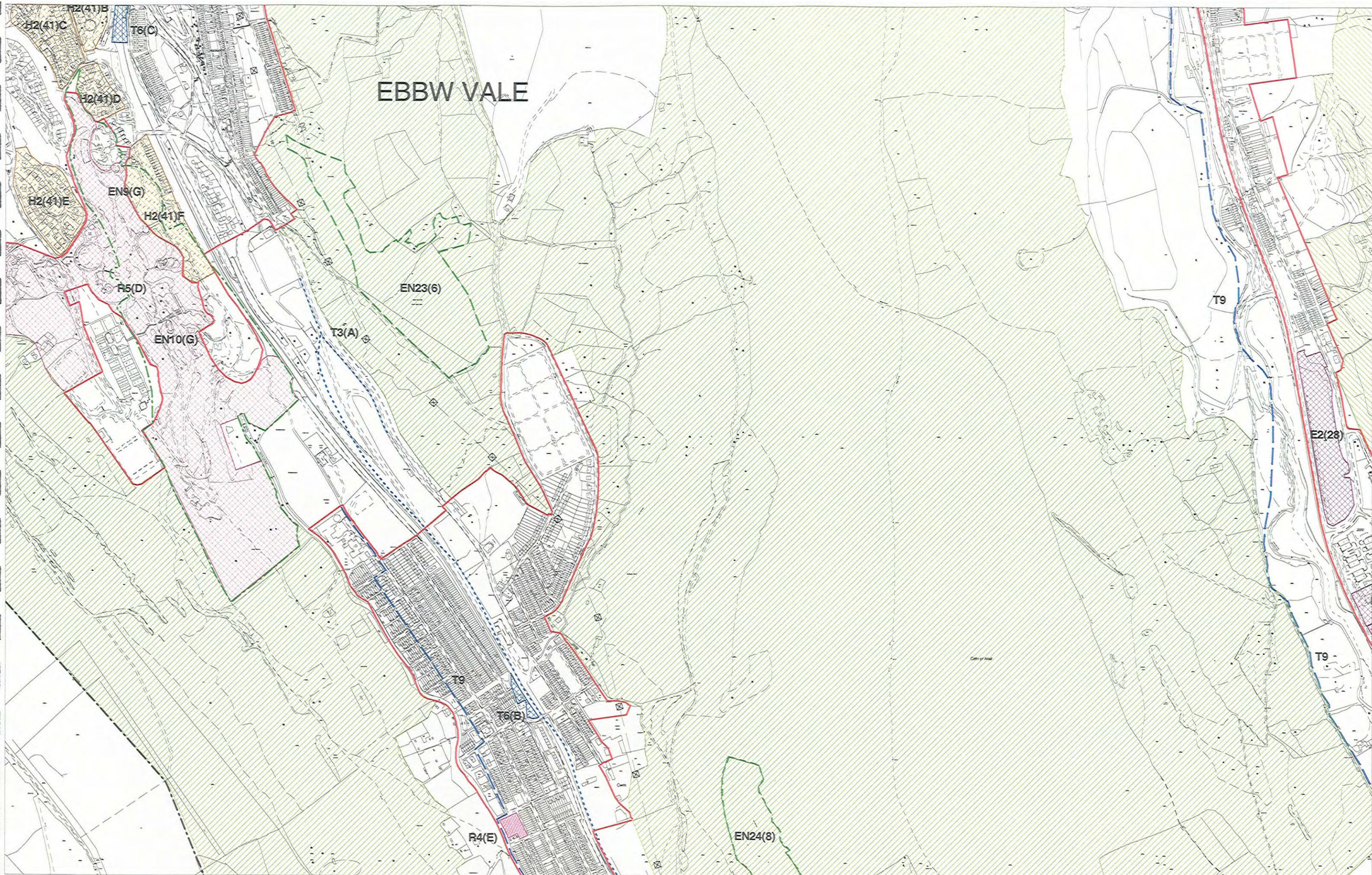


SCALE: 1:8000
 MAP REF: SO1506



MAP 18

Reproduced from the Ordnance Survey Mapping with the permission of Her Majesty's Stationary Office (C) Crown Copyright. Unauthorised reproduction infringes Crown Copyright and may lead to prosecution or civil proceedings. BGCBC Licence No. LA09002L



BLAENAU GWENT UNITARY DEVELOPMENT PLAN

1996 - 2011

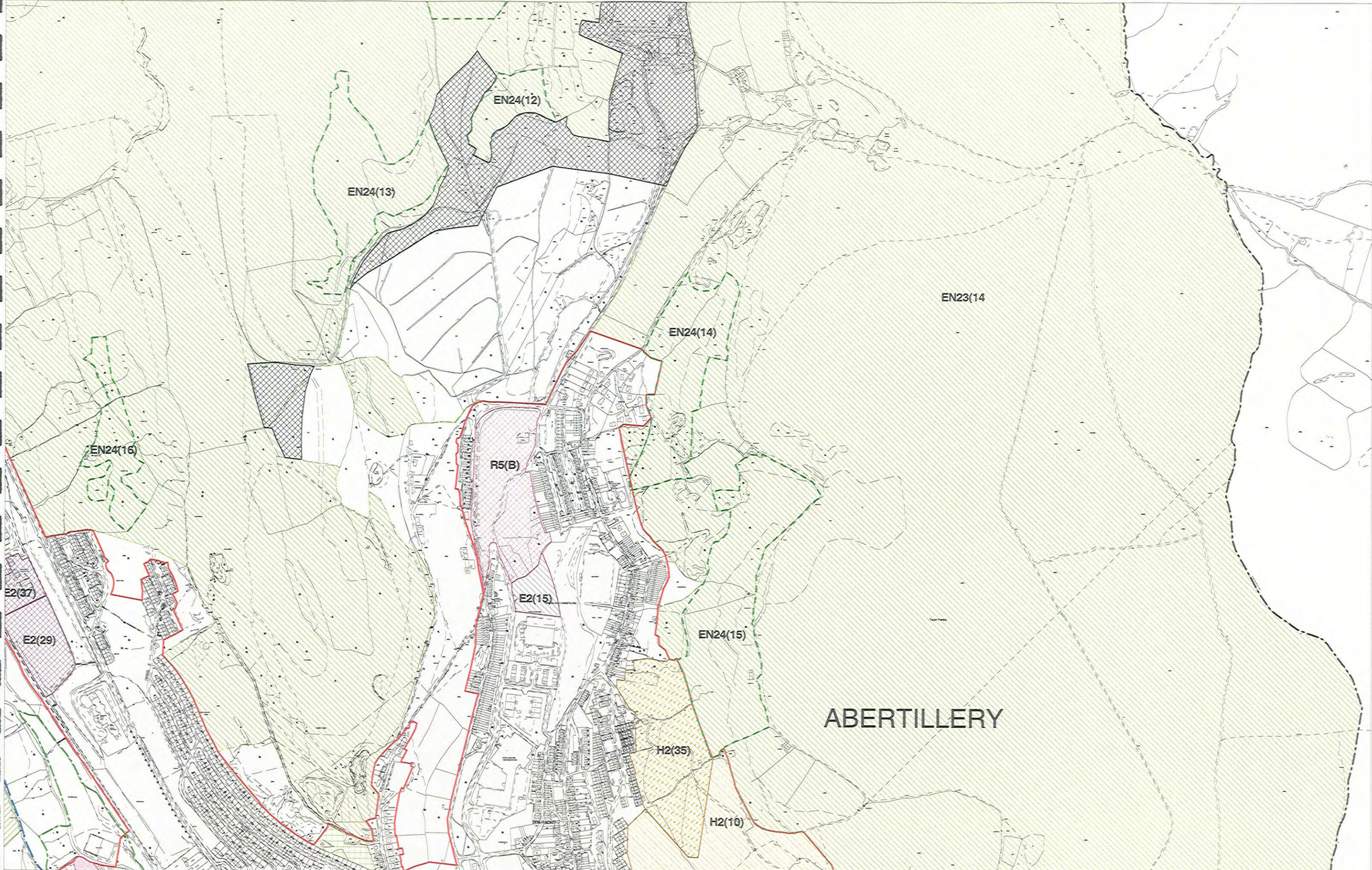


SCALE: 1:8000
MAP REF: SO1806



	15	
18	THIS MAP	20
	21	

MAP 19



ABERTILLERY

BLAENAU GWENT UNITARY DEVELOPMENT PLAN

1996 - 2011



SCALE: 1:8000
MAP REF: SO2206



	16	
19	THIS MAP	
	23	

MAP 20

Reproduced from the Ordnance Survey Mapping with the permission of Her Majesty's Stationary Office (C) Crown Copyright. Unauthorised reproduction infringes Crown Copyright and may lead to prosecution or civil proceedings. BGCBC Licence No. LA09002L



BLAENAU GWENT UNITARY DEVELOPMENT PLAN
1996 - 2011



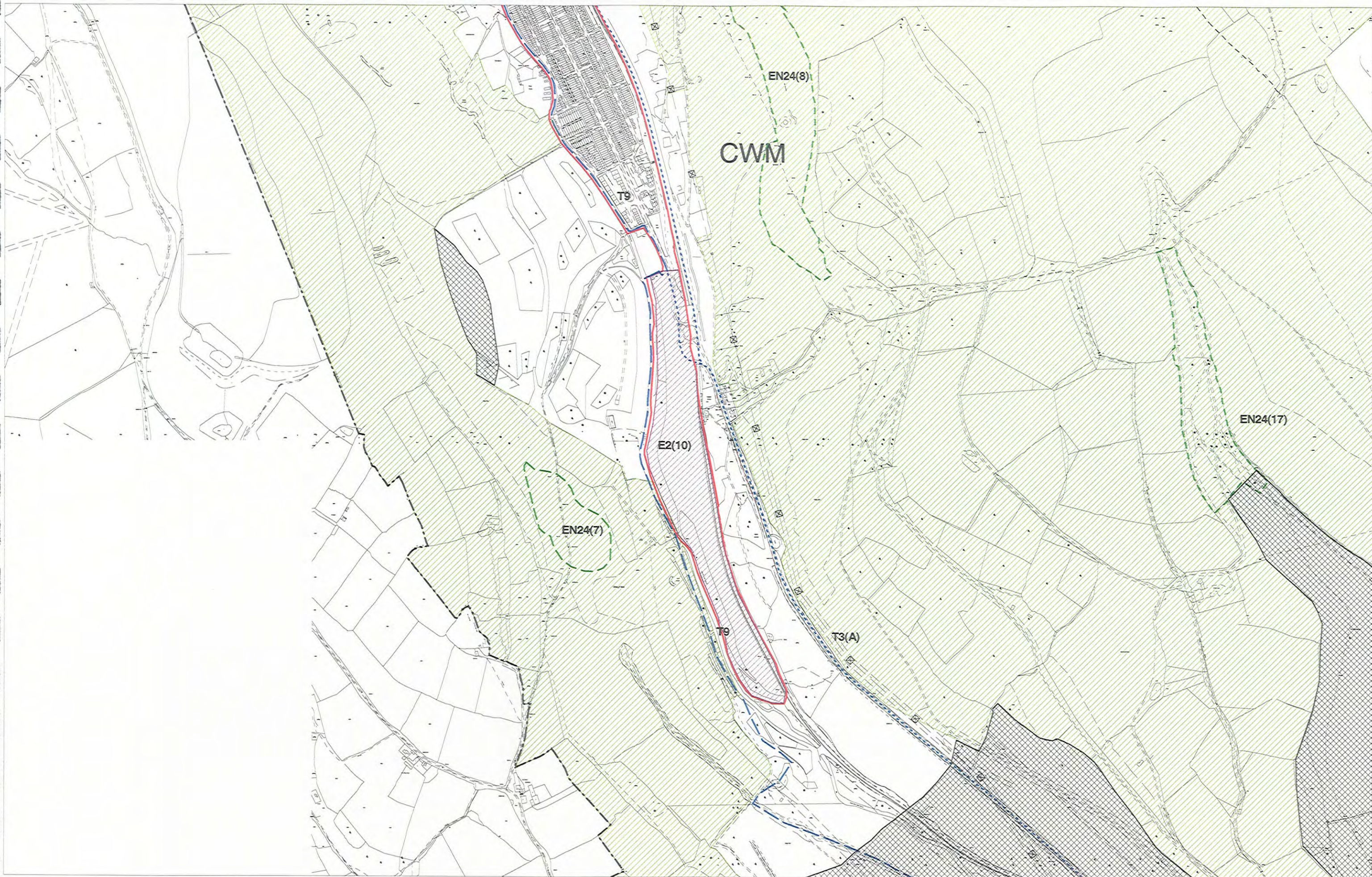
SCALE: 1:8000
MAP REF: SO1504



18
THIS MAP
22

MAP 21

Reproduced from the Ordnance Survey Mapping with the permission of Her Majesty's Stationary Office (C) Crown Copyright. Unauthorised reproduction infringes Crown Copyright and may lead to prosecution or civil proceedings. BGCBC Licence No. LA09002L



BLAENAU GWENT UNITARY DEVELOPMENT PLAN

1996 - 2011

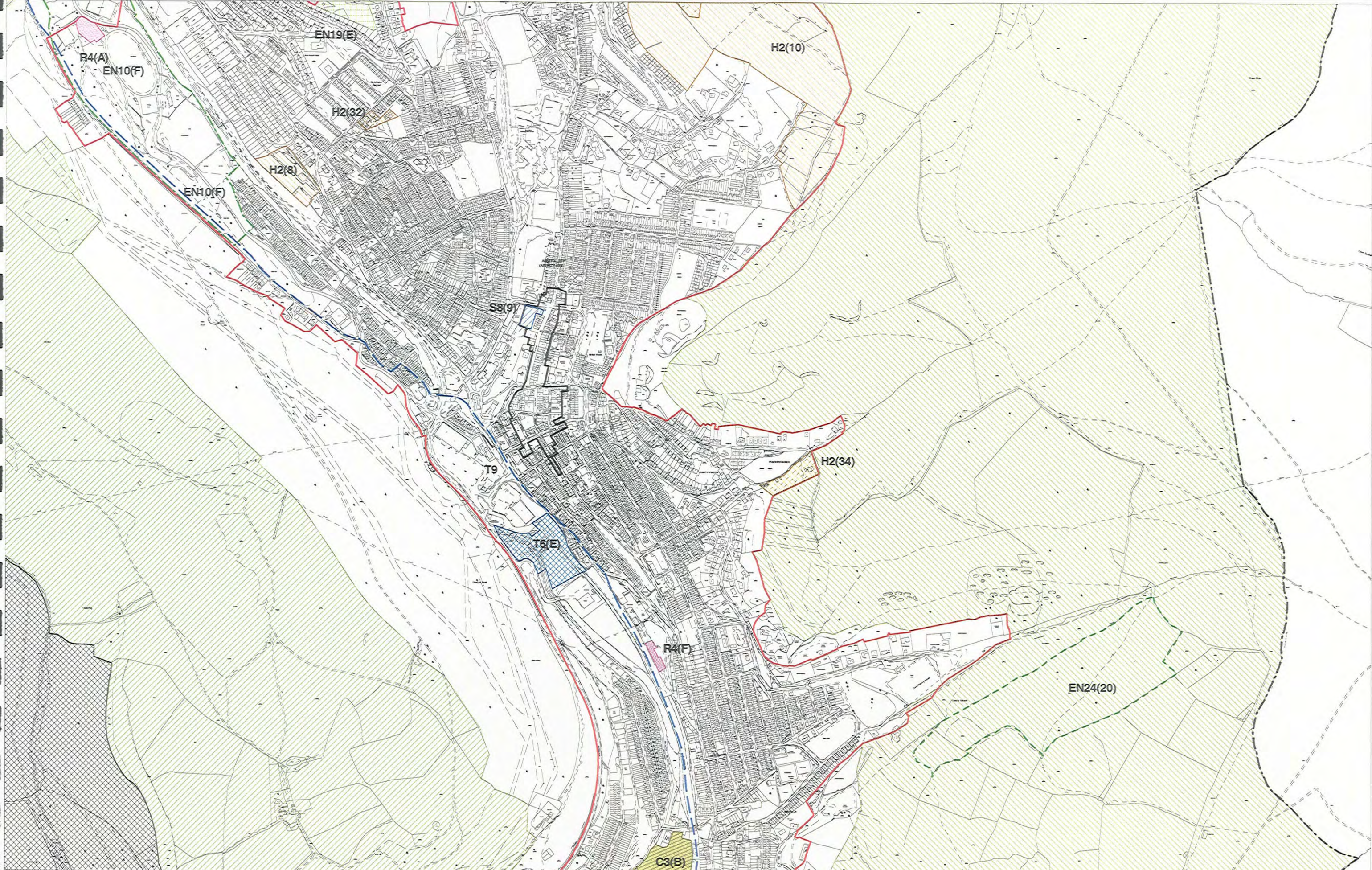


SCALE: 1:8000
MAP REF: SO1804



	19	
21	THIS MAP	23
	24	

MAP 22



BLAENAU GWENT UNITARY DEVELOPMENT PLAN

1996 - 2011

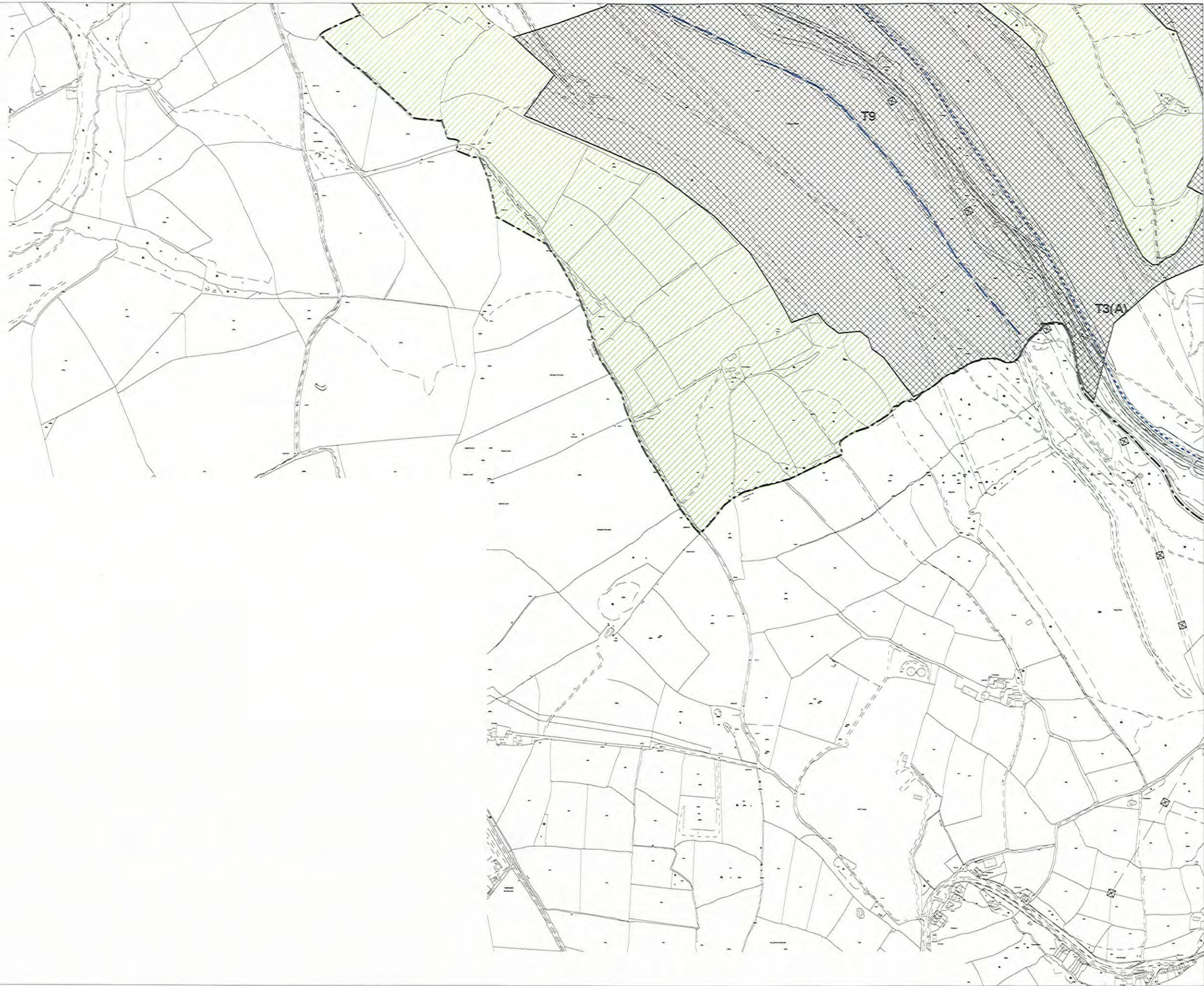


SCALE: 1:8000
MAP REF: SO2204



	20	
22	THIS MAP	
	25	

MAP 23



BLAENAU GWENT UNITARY DEVELOPMENT PLAN

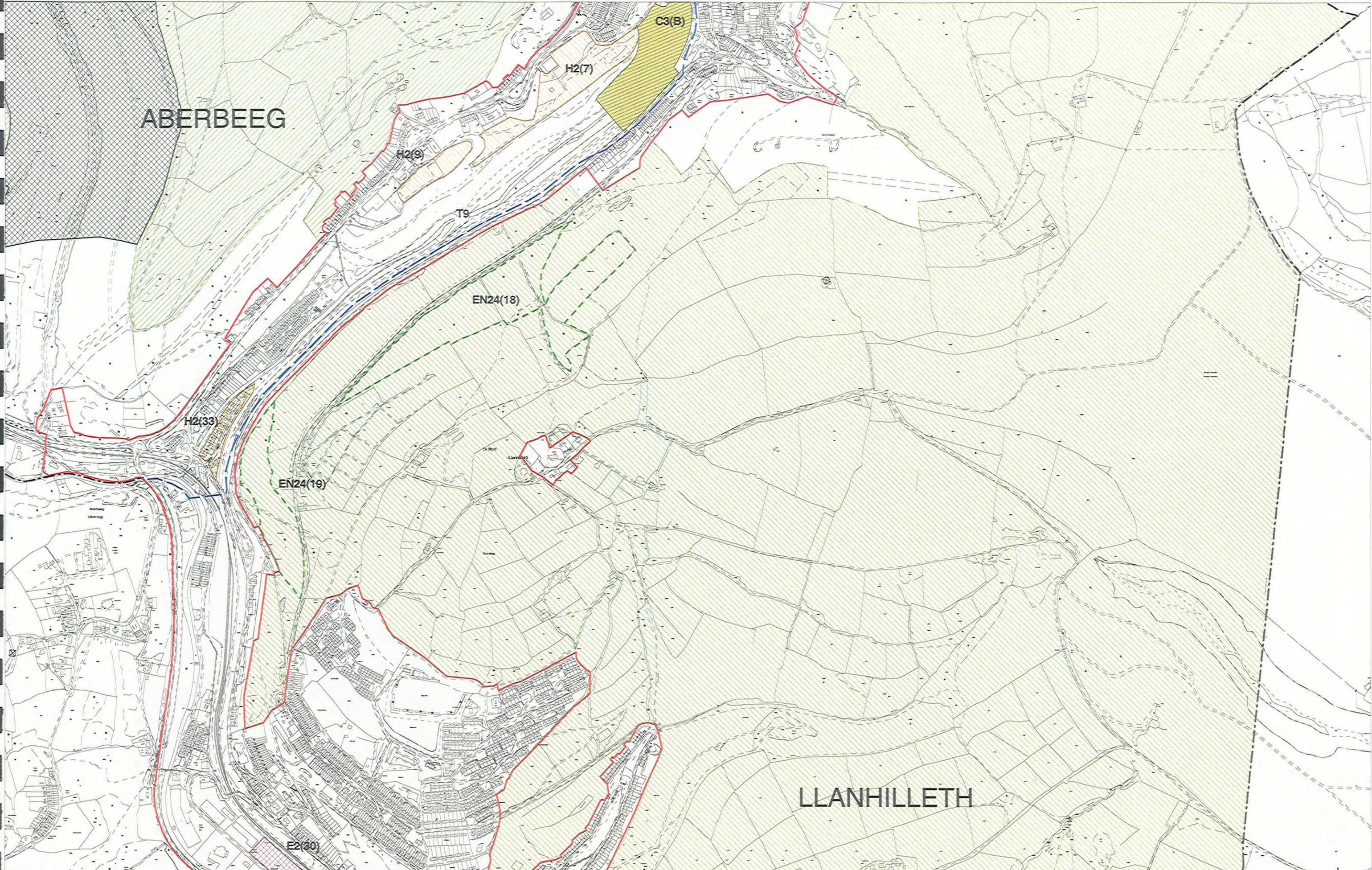
1996 - 2011



SCALE: 1:8000
MAP REF: SO1801



MAP 24



BLAENAU GWENT UNITARY DEVELOPMENT PLAN

1996 - 2011

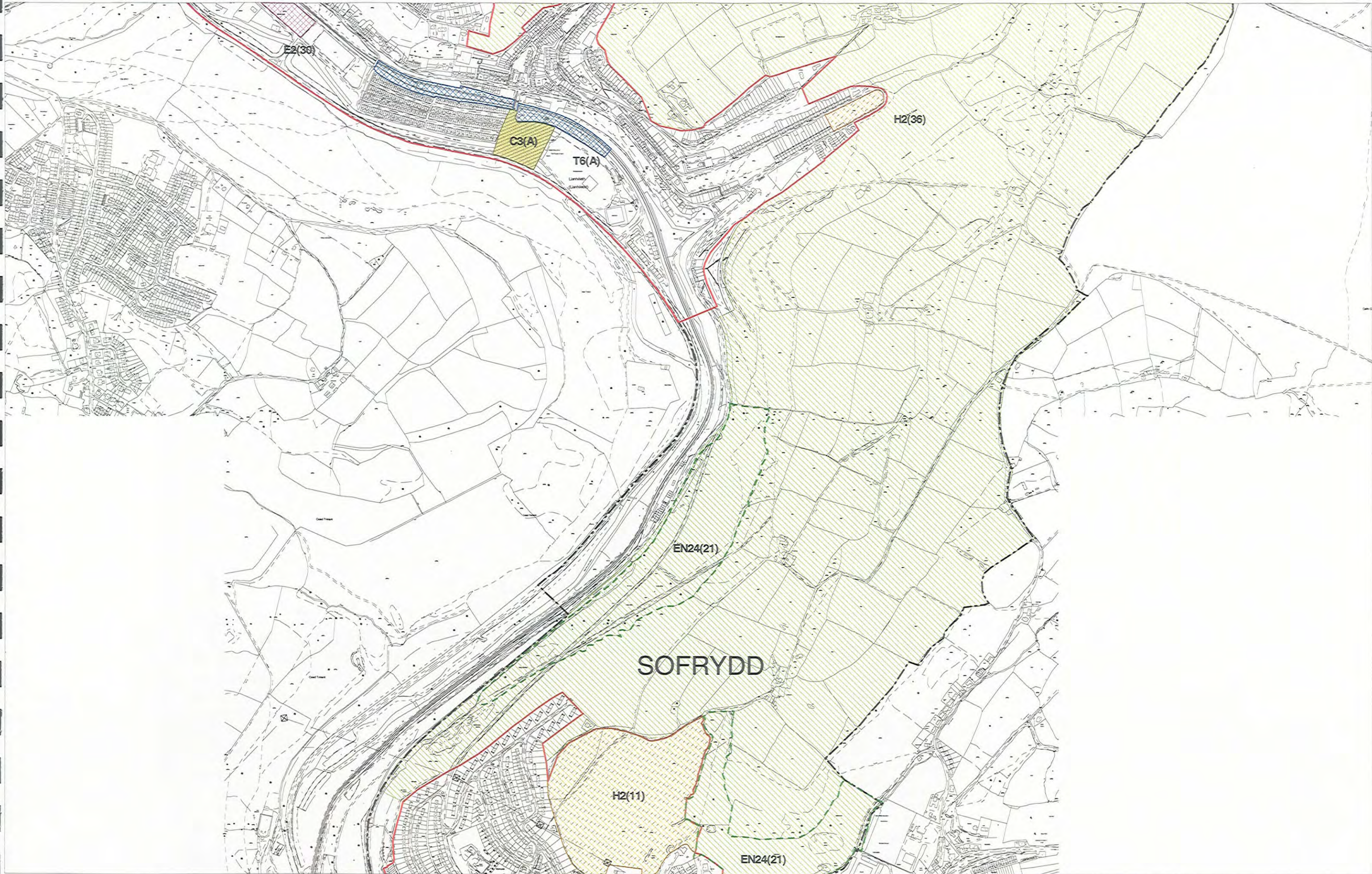


SCALE: 1:8000
MAP REF: SO2202



	23	
24	THIS MAP	
	26	

MAP 25



BLAENAU GWENT UNITARY DEVELOPMENT PLAN

1996 - 2011

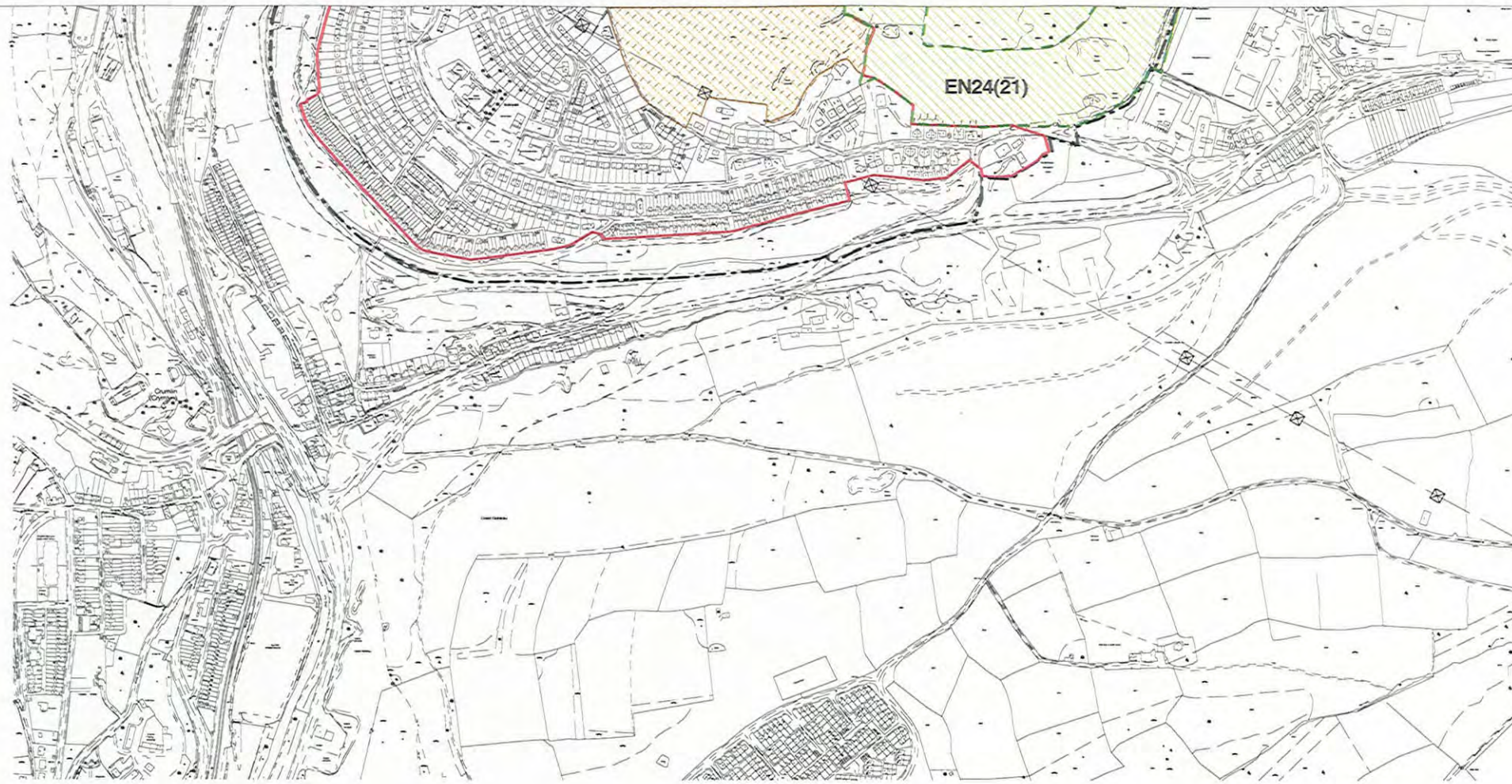


SCALE: 1:8000
MAP REF: ST2299



25
THIS MAP
27

MAP 26



BLAENAU GWENT UNITARY DEVELOPMENT PLAN
1996 - 2011



SCALE: 1:8000
MAP REF: ST2298



MAP 27