

Blaenau Gwent
County Borough Council




Atgynhychir y map hwn o ddeunydd yr Arolwg Ordnans gan RTA Associates Ltd. ar ran Cyngor Bwrdeistref Sirol Blaenau Gwent gyda chaniatâd Rheolwr Llyfrfa Ei Mawrhydi. Rhif trwydded: LA09002L © Hawlfraint y Goron a hawl cronfa ddata 2019. Arolwg Ordnans






This map is reproduced from Ordnance Survey material by RTA Associates Ltd. on the behalf of Blaenau Gwent County Borough Council with the permission of the Controller of Her Majesty's Stationery Office. Licence number: LA09002L © Crown copyright and database right 2019. Ordnance Survey

Cyngor Bwrdeistref Sirol Blaenau Gwent
(Gwahardd a Chyfyngu ar Aros a Llwytho a Lleoedd Parcio)
Gorchymyn (Gorfodaeth a Chyfynerthiad Parcio Sifil) 2019

Blaenau Gwent County Borough Council
(Prohibition and Restriction of Waiting and Loading and Parking Places)
(Civil Parking Enforcement and Consolidation) Order 2019.

Allwedd Cyfyngu / Restriction Key

-  Clirffordd Safle Bws
Bus Stop Clearways
-  Clirffordd Safle Bws (Heb arwyddion)
Bus Stop Clearways (No signs)
-  Ysgol Cadw Clir
School Keep Clear
-  Ysgol Cadw Clir (Heb arwyddion)
School Keep Clear (No signs)
-  Deiliaid Bathodyn Anabledd Yn Unig
Disabled Badge Holders Only

-  Dim Aros Unrhyw Bryd /
Dim Llwytho Unrhyw Bryd
No Waiting At Any Time /
No Loading At Any Time
-  Bae Defnydd Ddeuol
Dual Use Restriction
-  Dim Aros Unrhyw Bryd
No Waiting At Any Time
-  Llwythi Baeu Yn Unig
Loading Only Bays
-  Aros Cyfyngedig
Limited Waiting

-  Dim Aros Unrhyw Bryd /
Dim Llwytho
No Waiting At Any Time /
No Loading
-  Baeau Tacsi
Taxi Bays
-  Croesfan i Gerddwyr
Pedestrian Crossings
-  Dim Aros / Dim Llwytho
No Waiting / No Loading
-  Deiliaid Trwydded Yn Unig
Permit Holders Only

-  Dim Aros
No Waiting
-  Clearways
-  Zonal Restrictions
-  Baeau Amrywiol
Miscellaneous Bays
- Arall / Other**
-  Ffin CBSC
BGCBC Boundary

DYDDIAD
DATE
30/06/2019

GRADDFA
SCALE
1:1,250

RHIF Y MAP
MAP NUMBER
S13

