







THIS DRAWING SHALL NOT BE REPRODUCED IN WHOLE OR IN PART WITHOUT THE EXPRESSED PERMISSION OF THE INFRASTRUCTURE DEPARTMENT

**DO NOT SCALE FROM THIS DRAWING**  
Unless otherwise stated all dimensions are in meters

**Legend**

-  Full footway construction - 100mm sub base, 60mm kinder course, 40mm surface course. 140m2
-  Plane 40mm and resurface highway. Up to existing joints. 104m2
-  Rainwater gully
-  Tactile crossing
-  Road markings
-  Post for signage

**Notes**

©Hawlfraint y Goron a hawlau cronfa ddata  
2013 Arolwyg Ordans LA 09002L  
© Crown copyright and database rights 2013  
Ordnance Survey LA 09002L

**Revisions**

Suffix	Date	Initials	Description



**Infrastructure Services**

Mr. C Rogers B.Sc (Hons), C.Eng.,M.I.C.E.,D.M.S., Dip.M.  
Head of Community Services  
Environmental Directorate  
General Offices  
Steel Works Road  
Ebbw Vale  
NP23 8UW

Project Title  
  
Proposed One Way System, Pochin Crescent,  
Tredgar

Drawing Title  
  
General Arrangement Drawing

Scale 1:100 A1	Date JAN 2025	Drawn LM	Checked KK
Project ref TS2321	Drawing No. 105	Rev A	

