












NOTES

LEGEND

-  FENCE
-  GULLY
-  CONTOURS @ 0.5m INTERVALS
-  HERRAS FENCE (COVID CENTRE)
-  SIGN POST
-  LAMP COLUMN
-  INSPECTION CHAMBER
-  ELECTRICITY CHAMBER
-  BRITISH TELECOM
-  TOP OF BANK
-  BOTTOM OF BANK

1. THIS SURVEY IS ACCURATE AS OF FEB21
2. THE ACCURACY AND AMOUNT OF DETAIL SHOWN IS ONLY EQUIVALENT WITH THE GEOGRAPHICAL SCALE OF MAPPING. CARE SHOULD BE TAKEN WHEN USING LARGER SCALES
3. DO NOT SCALE FROM THIS DRAWING
4. ALL DIMENSIONS SHOWN ON THIS DRAWING ARE IN METRES UNLESS OTHERWISE STATED
5. ALL LEVELS SHOWN ON THIS DRAWING ARE IN METERS OSGM15
6. ALL DIMENSIONS, LEVELS AND SURVEY GRID CO-ORDINATES ARE TO BE CHECKED ON SITE AND AMLOESL NOTIFIED IMMEDIATELY OF ANY DISCREPANCIES PRIOR TO THE COMMENCEMENT OR CONTINUATION OF WORKS
7. UTILITIES HAVE NOT BEEN SURVEYED - IT IS THE CLIENTS RESPONSIBILITY TO CONFIRM SERVICE LOCATIONS
8. SURVEY CARRIED OUT TO ORDNANCE SURVEY GRID USING SMARTNET GPS



Job Title:	
BLAENAU GWENT COUNTY BOROUGH COUNCIL	
Title:	
CWM MARINE COLLIERY	
Drawing No.	Rev.:
BGCBC-MARINETOPO-001-2	-
Date:	Scale:
25/01/2021	1:500 @ A1
Drawn by:	Checked by:
AJP	AJP

INFORMATION